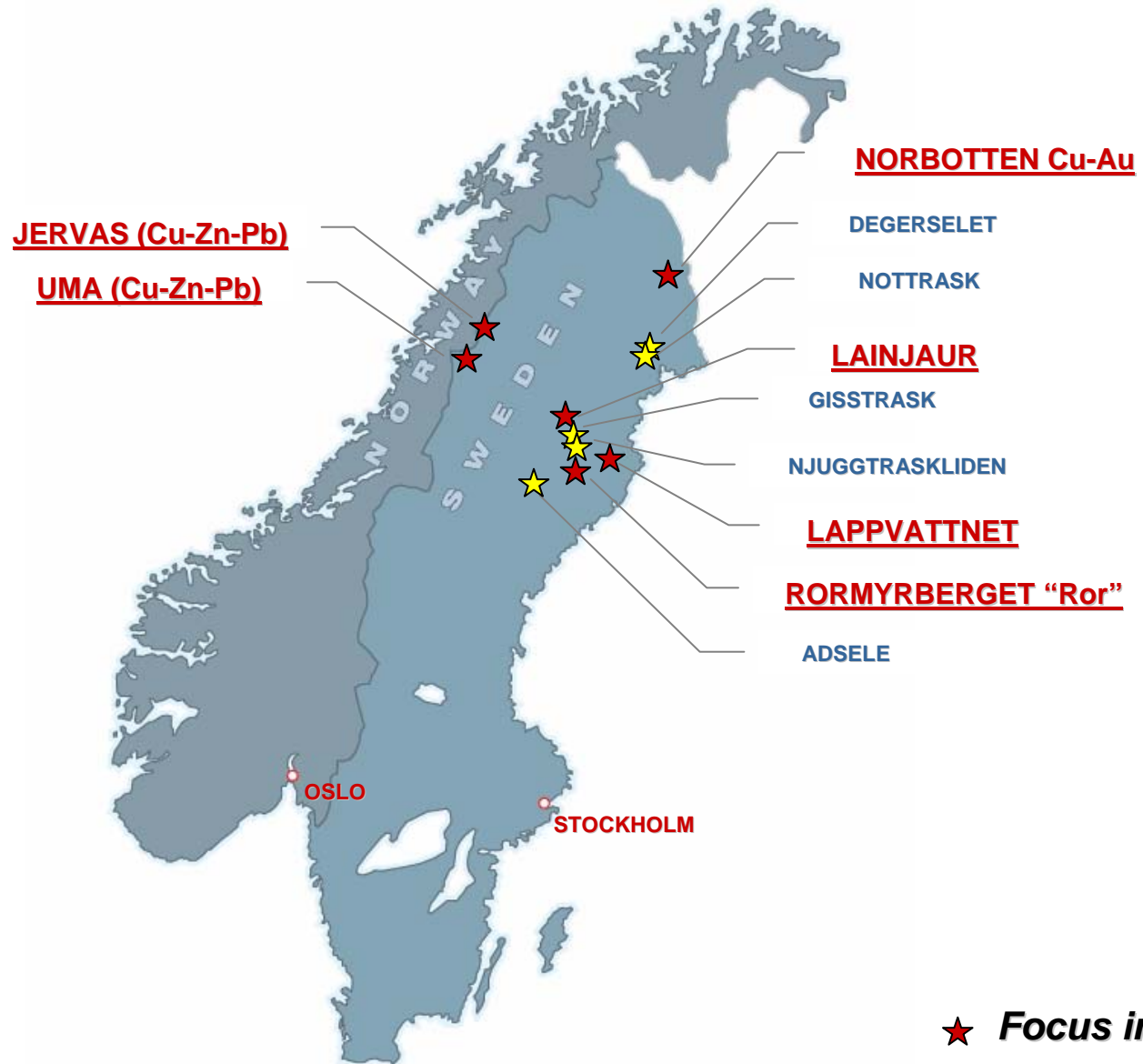




BLV : TSXV  
B5G : FFT

# Blackstone's Swedish Projects





BLV : TSXV  
B5G : FFT

# Lainjaur Project – Historic Mining



Historical mining of  
0.1Mt @ 2.2% Ni, 0.9%  
Cu and 0.1% Co (1941  
– 1945)

Open down plunge on  
Blackstone ground



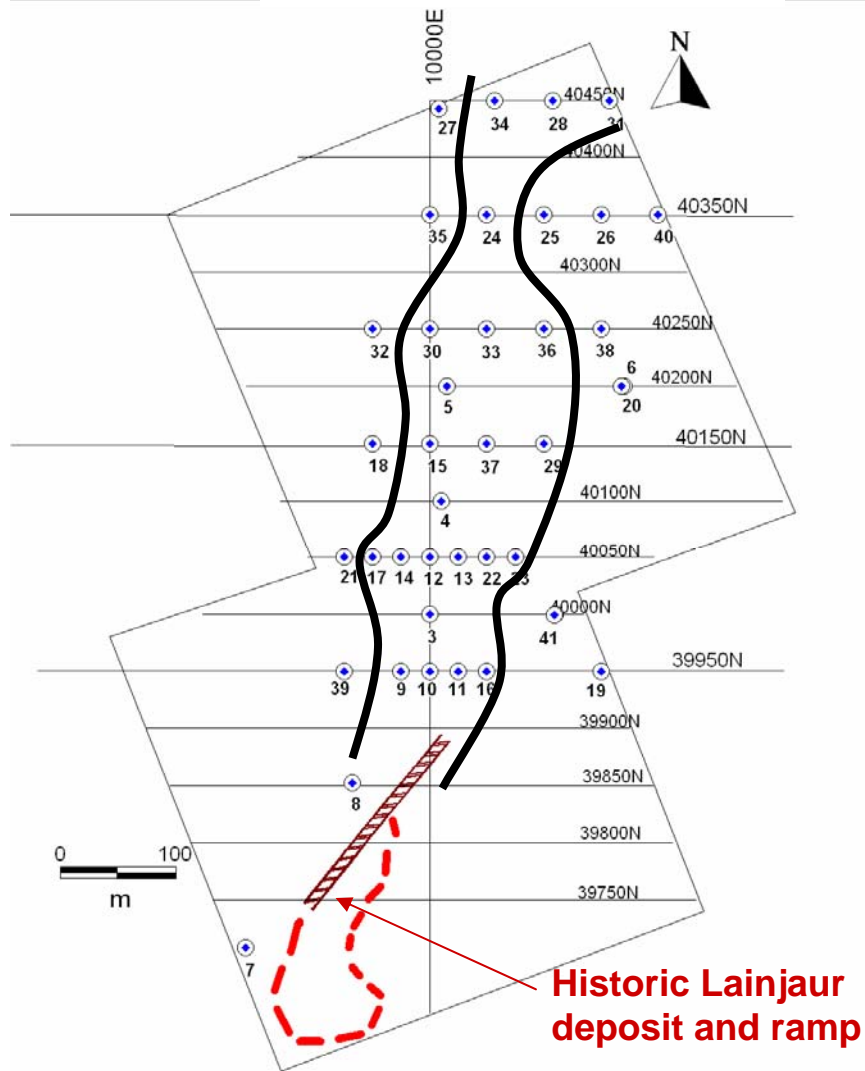
Fig. 2. The Lainjaur Mine at the closing down in 1945.



BLV : TSXV  
B5G : FFT

# Lainjaur – Drill Holes

## Sulphide Trend in Black



- Drilling is complete, large number of assays pending
- Getting ready for resource estimate
- Bore-hole EM planned in May

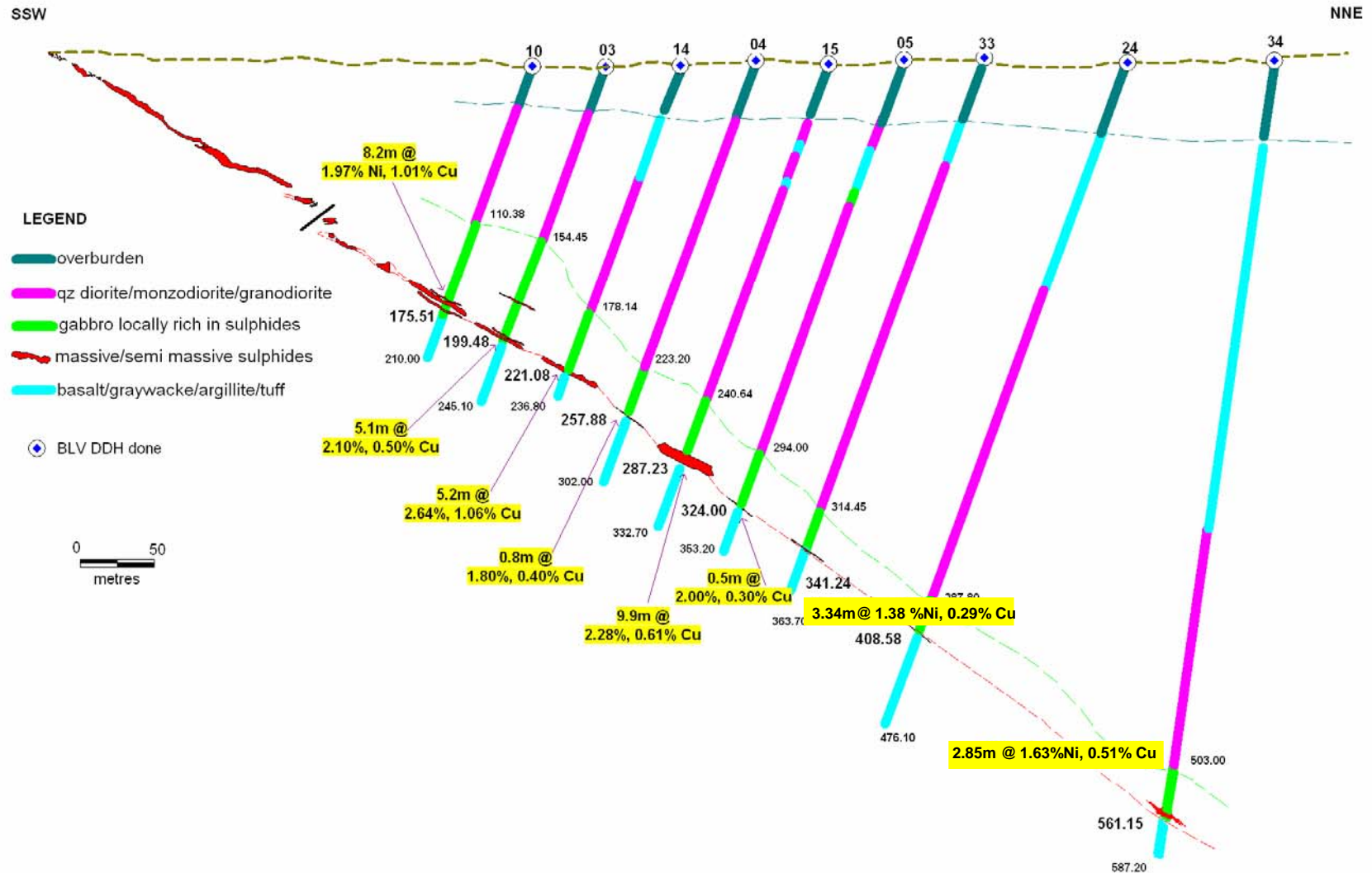


**2.28% Ni, 0.61% Cu over 9.9m**



BLV : TSXV  
B5G : FFT

# Lainjaur Nickel Project – North-South Section





BLV : TSXV  
B5G : FFT

LAI-07-015 (2.28% Ni, 0.61% Cu, 0.17% Co over 9.9m)



LAI-07-014 (2.64% Ni, 1.06% Cu, 0.13% Co over 5.2m)





BLV : TSXV  
B5G : FFT

# Lainjaur Drilling – Assay Results to Date

<b>Hole No.</b>	<b>From</b>	<b>To</b>	<b>Length (m)</b>	<b>Ni %</b>	<b>Cu %</b>	<b>Co %</b>
LAI-07-03	187.00	199.10	12.10	1.03	0.35	0.04
<i>Includes</i>	194.00	199.10	5.10	2.06	0.48	0.07
LAI-07-04	251.30	254.75	3.45	0.77	0.46	0.02
<i>Includes</i>	253.95	254.75	0.80	1.74	0.38	0.05
LAI-07-05	321.80	322.33	0.53	1.98	0.28	0.09
LAI-07-06	411.50	413.00	1.50	0.33	0.23	0.02
LAI-07-08	110.02	110.70	0.68	0.31	0.02	0.03
LAI-07-09	139.57	170.76	31.19	0.28	0.24	0.02
<i>Includes</i>	167.93	168.71	0.78	1.10	0.40	0.03
LAI-07-10	167.44	175.65	8.21	1.97	1.01	0.10
<i>Includes</i>	168.00	171.38	3.38	2.74	0.65	0.13
LAI-07-11	172.75	174.45	1.70	1.31	0.46	0.06
LAI-07-12	216.95	221.60	4.65	0.58	0.38	0.05
<i>Includes</i>	220.60	221.00	0.40	2.11	1.08	0.20
LAI-07-13	217.44	218.64	1.20	1.68	0.46	0.02
LAI-07-14	215.90	221.08	5.18	2.64	1.06	0.13
LAI-07-15	277.35	289.23	9.88	2.28	0.61	0.17
LAI-07-16	168.90	169.50	0.60	0.49	0.05	0.07
LAI-07-17	211.65	213.75	2.10	2.13	0.62	0.10
LAI-07-20	292.20	293.00	0.80	0.21	0.12	0.01
LAI-07-22	211.70	212.66	0.96	1.70	0.64	0.08
LAI-07-23	218.05	218.40	0.35	1.82	0.25	0.22
LAI-07-24	408.38	408.58	0.30	0.81	0.21	0.02